

MOORE RIVER REGION - CERVANTES - JURIE BAY
BADGINGARRA - DANDARAGAN

Turquoise Coast Holiday Planner



Mid-way between Perth and Geraldton
Explore our natural beauty and diversity

Welcome to the Turquoise Coast

Stay longer, explore further, experience more...

Stretching from the Moore River Region to Leeman on Indian Ocean Drive and inland on the Brand Highway, the pristine Turquoise Coast is a long-time firm favourite of nature lovers, adventure-tourists and families.

The Shire of Dandaragan is the epicentre of the Turquoise Coast with the towns of Cervantes, Jurien Bay, Dandaragan

and Badgingarra offering visitors a diverse holiday experience in the stunning natural surrounds of the region.

This planner provides an insight into the relaxed regional lifestyle offered throughout the region and the variety of accommodation, activities, meals and services available.

Contents

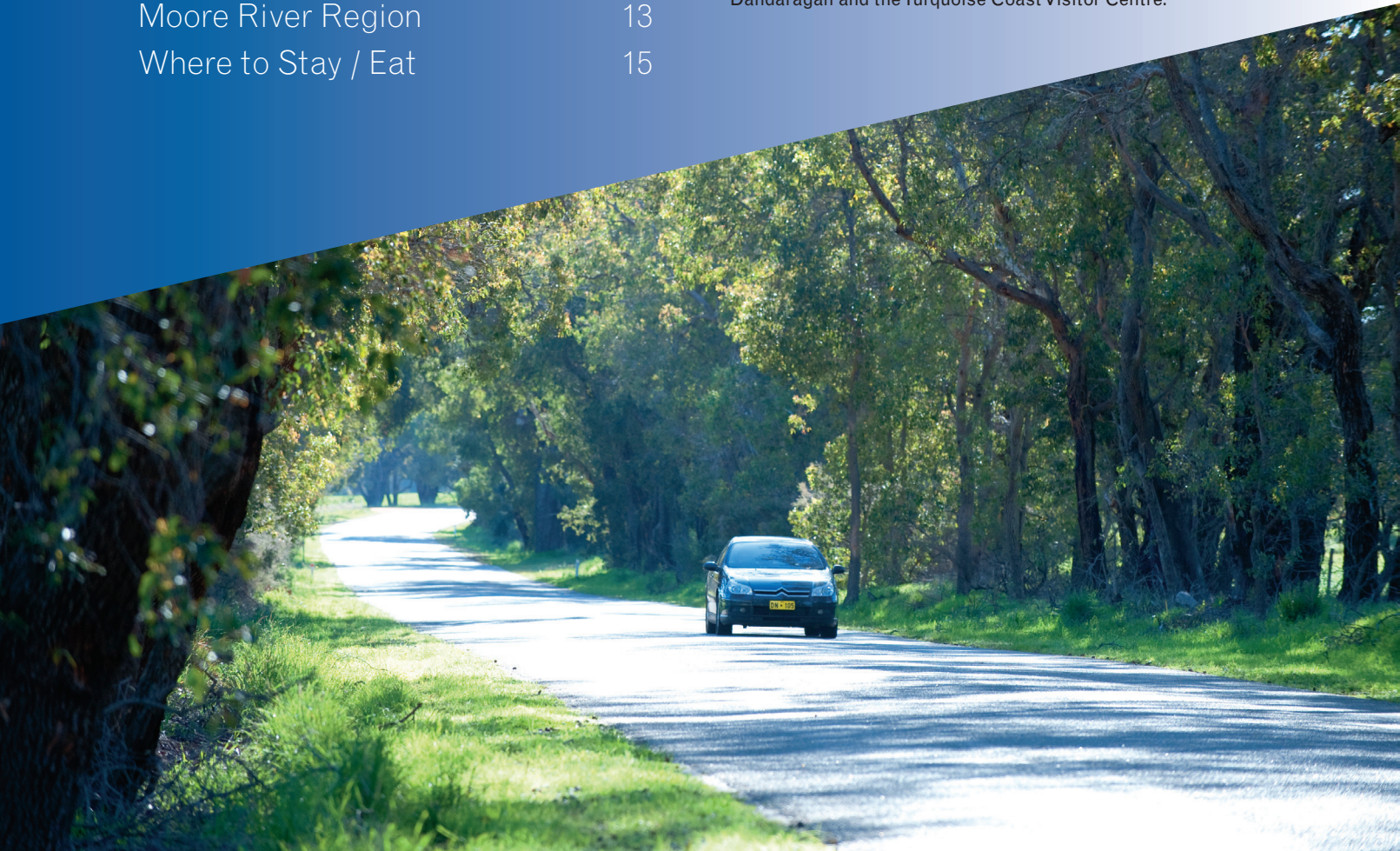
General Information	3
Cervantes	4
Jurien Bay	8
Badgingarra & Dandaragan	12
Moore River Region	13
Where to Stay / Eat	15

Disclaimer

The information contained in this publication has been provided as a guide only. Although the Shire of Dandaragan has made every effort to ensure the accuracy of information contained herein, no responsibility will be taken for any injury, irregularity, loss or damage arising from the provision of any services, or failure to deliver such services. The Shire of Dandaragan does not endorse or provide warranty, either express or implied, as to the conduct or practice of the advertisers in this publication. The Shire of Dandaragan does not accept responsibility for changes or withdrawal of prices, details or services, which are subject to change.

Acknowledgements

Images used in this planner are courtesy of the Department of Parks and Wildlife, Australia's Coral Coast, Tourism Western Australia, Turquoise Safaris, David Chidlow and other regional partners of the Shire of Dandaragan and the Turquoise Coast Visitor Centre.



General Information

LOCATION

Heading north from Perth, Wanneroo Road becomes Indian Ocean Drive. Stop to explore the many towns and attractions along this 250km stretch of coastal highway. The inland route of the Turquoise Coast is along the Brand Highway.

VISITOR INFORMATION

Turquoise Coast Visitor Centre

Visit: Bashford Street, JURIEN BAY WA 6516
Phone: 08 9652 0870
Email: tmc@dandaragan.wa.gov.au
Web: www.dandaragan.wa.gov.au/tourism.aspx

Pinnacles Visitor Centre

Visit: Cadiz Street, CERVANTES WA 6511
Phone: 08 9652 7700 / 1800 610 660
Email: enquiries@visitpinnaclescountry.com.au
Web: www.visitpinnaclescountry.com.au

Dandaragan CRC

Visit: 3468 Dandaragan Road
DANDARAGAN WA 6507
Phone: 08 9651 4071
Email: dandaragan@crc.net.au
Web: www.dandaragan.crc.net.au

Badgingarra Roadhouse

1 Meagher Drive,
BADGINGARRA WA 6251
Phone: 08 9652 9051

GETTING AROUND

The closest major airports are Perth and Geraldton and hire cars are available in both of these centres. The region is accessible via Indian Ocean Drive (coastal) or Brand Highway (inland) and excellent road conditions make it an ideal self-drive destination. Coach bookings are available for both routes through Integrity Coachlines or TransWA. Jurien Bay has a shuttle service (seats 12, phone 0457 289 202). Contact the visitor information centre in each town for driving, walking or cycling trails or guided tours available.

BEACH ACCESS

The coastline has clean, white-sand beaches perfect for swimming, snorkelling, diving, wind or kite surfing and beach fishing. Don't miss a beach sunset and in Jurien Bay watch for skydivers landing right on the beach. Some beaches allow 4WD access, see local signage for details.

INTERNET & MOBILE PHONE ACCESS

Internet access available at visitor information centres in Jurien Bay and Dandaragan and Lyn's Likka in Cervantes. Mobile phones and 3G or 4G data in town sites but limited in remote areas.

ATM

In Cervantes at General store or Lyn's Likka on Cadiz Street, Country Club on Aragon Street and Liberty service station on Seville Street or in Jurien Bay at Bendigo Bank branch on Sandpiper Street, Bankwest at Jurien Bay Shopping Centre on Bashford Street and Jurien Bay Hotel Motel.

FISHING

Refer to Department of Fisheries maps, regulations and local signage for license, catch limits and restricted fishing areas. Jetties in Jurien Bay and Cervantes are both popular fishing spots and the marina at Jurien Bay is also worth a look. Enquire at visitor information centres about charters or tours available and where to purchase fishing equipment and bait.

EMERGENCY CONTACTS

IN EMERGENCY ONLY

000

Jurien Bay Police Station	08 9652 0600
Ambulance - Jurien Bay	08 9652 1464
Ambulance - Cervantes	08 9652 7272
Ambulance - Dandaragan	08 9651 1016
Jurien Bay Health Centre	08 9652 0200
Sea Search & Rescue	08 9652 1950
Dept. Parks & Wildlife	08 9688 6000





Cervantes

THE PINNACLES

Spectacular landscape with thousands of ancient limestone pillars rising from the sands of the desert. Drive 10km south of Cervantes turnoff on Indian Ocean Drive onto Pinnacles Road for another 7km. \$12 entry fee per vehicle. Walk or drive the 4km loop with vantage points along the way. Learn about history, flora and fauna of the unique national park by visiting the Pinnacles Desert Discovery. Don't forget a hat, sturdy footwear, drinking water and camera.

LAKE THETIS

See ancient colonies of marine stromatolites. Walk or drive 1km south of town to Hansen Bay Lookout Road. The lake is 1.3km from the turnoff. From the carpark there is easy walking access along a boardwalk for 200m or continue on a 1.5km bushwalk around lake.

HANSEN BAY LOOKOUT

Just past Lake Thetis, walk a further 2km for spectacular vistas of the islands, town and Lake Thetis.

ARAGON STREET FORESHORE

On the doorstep of the Pinnacles Caravan Park is a beautiful foreshore with paved walkways, large grassed area, beach volleyball nets, gas BBQ's, children's playground, public toilets and direct beach access. Grab a coffee from Seashells Café and watch the world go by.

FISHING & BOATING

There's a fishing spot for everyone whether it's from a boat, at the jetty or off the beach. For boat fishers, join a fishing charter at the Lobster Shack or launch your own vessel from the jetty at the northern end of Catalonia Street. Fishing equipment and bait is available to purchase from several outlets in town. Sunset is the peak fishing time so even if you're not into fishing take a walk along the jetty and enjoy the coastal sunset.

THIRSTY POINT

Drive or walk to the end of Seville Street or walk south along the beach. This is popular with windsurfers and kite-surfers and is a great vantage point for the Cervantes islands. The whaling ship Cervantes was wrecked in the 1840's and lies 0.5n miles WSW from here.

LOBSTER SHACK

A complete lobster experience from lobster pot to cooking pot. Drive or walk along Catalonia Street to the Madrid Street beachfront. Tour the live lobster processing plant and enjoy a fresh seafood meal. A range of boat tours available including sea lion tours, fishing, sunset cruises and whale watching. Onsite shop sells fresh lobster and other local seafood.

HANGOVER BAY

Located 10km south of Cervantes along Indian Ocean Drive (just past Pinnacles turnoff) is a stunning white sandy beach with picnic facilities, gas BBQ's, public toilets and picnic tables with gazebos. Beach boat launch (4WD only).

BIRD WATCHING

Bird watching is popular throughout the Turquoise Coast region, both along the coast and inland. There is an osprey nest at the top of the telephone tower as you come into Cervantes. Spots further afield spot terns at Hill River or eagles at Mt Lesueur.

TOWN LOOP WALK

Starting from Pinnacles Holiday Park take the road out of town past the service station to Lake Thetis and then the Hansen Bay Lookout. Head towards the ocean at Thirsty Point and follow the coast to the Aragon Street foreshore. Continue north past the Lobster Shack to the jetty and take Catalonia Street back to the town centre. Ensure you have adequate drinking water, sun protection (hat, clothing, sunscreen) and sturdy shoes.

SPORTS

As well as beautiful walk and cycle tracks you can enjoy tennis, volleyball, golf and lawn bowls. Hire golf clubs and a volleyball net from Pinnacles Holiday Park. Tennis court and racket hire from the Pinnacles Motel and lawn bowl venue and equipment hire from Cervantes Country Club. During the winter months experience the fierce competition of country football and cheer on the Cervantes Tiger Sharks.





Call: 08 9652 7010
www.lobstershack.com.au



Cervantes Country Club

The ideal meal and entertainment venue for you, your family and friends

Open 7 days

Dinner 6pm to 8.30pm daily

Lunch 12pm-2pm Friday to Sunday

Lawn bowls daily \$5 per person

18-holes golf \$10 per person (plus club hire)

TAB, darts, pool table, lounge bar

*Fresh local lobster
& seafood platters*



PH: 9652 7054 | Aragon Street Cervantes | Fax: 9527107 | Email : cervantescountryclub@bigpond.com

NAMBUNG STATION STAY

B&B and CAMPSITES



enquiry@nambungstation.com.au

www.nambungstation.com.au

Phone 08 96524048

Mobile 0427084313

GPS S 30 degrees 34' E 115 degrees 13'
2269 Wongonderrah Rd
NAMBUNG WA

Pinnacles Holiday Park

Pinnacles

on the beach
CERVANTES

Located beachfront in Cervantes,
a perfect holiday base to explore the natural
beauty of Western Australia's Coral Coast



- Caravan, RV, motorhome and camp sites
- Cabins
- Seashells Café food, coffee, cake, gifts
- Camp kitchens, BBQs, laundries
- Beach, playground and park access
- Close to The Pinnacles, Nambung National Park, wildflower trails, tours, charters



Phone: (08) 9652 7060

Email: stay@pinnaclesholidaypark.com.au
35 Aragon Street, Cervantes, Western Australia 6511

www.pinnaclesholidaypark.com.au



Need Accommodation? We Can Help You...

Book online

www.visitpinnaclescountry.com.au

Or contact us via:

Phone: 08 9652 7700 (Freecall 1800 610 660)

Email: debbie@visitpinnaclescountry.com.au

Facebook: facebook.com/www.visitpinnaclescountry.com.au

Visit: Cadiz Street, Cervantes WA 6511

When you get to Cervantes make the Pinnacles Visitor Centre
your first stop... Local knowledge and tourist information
from Cervantes locals that love their town!



pinnacles edge resort & Cervantes Pinnacles Motel

ACCOMMODATION

Standard motel rooms to spa suites and apartments

RESTAURANT

FUNCTION CENTRE

Weddings a speciality

7 Aragon Street Cervantes WA 6511 | Ph: +61 8 9652 7145

www.pinnaclesedgeresort.com.au

www.cervantespinnaclesmotel.com.au

Discover our pristine coast



Adventure Kiting WA

Learn to Kite Surf in Cervantes!

2-hour lessons and full day courses

Suitable for kids >12yrs and adults

Call Adventure Kiting WA now to book

0455 233 365



adventurekitingwa@gmail.com
www.facebook.com/adventurekitingwa
www.adventurekitingwa.com.au



**LA CROIX
PHARMACY
CERVANTES**

Shop 2, 10 Cadiz Street

Phone / Fax 9653 8226

cervantes_lacroix@yahoo.com.au

Proprietor Pistavros Pty Ltd

Pharmacist Mena Megalaa

Opening Hours

Mon to Fri 8.30am - 5.00pm

Sat 8.30am - 12 noon

Sun Closed

Welcome to Cervantes The Gateway to the Pinnacles

*"The business community of Cervantes
welcomes you to the Turquoise Coast,
and trusts that your stay is memorable"*

For more information visit - www.visitpinnaclescountry.com.au

Cervantes Chamber of Commerce





SKYDIVE

Jump the beach at the world's most beautiful beach skydive! The multi award-winning Jurien Bay Skydive runs single, tandem and sports skydiving 7 days a week. For non-jumpers, pack a picnic and contact the skydive office to find out where the daily drop zone is to watch jumpers land right on the beach.

WATER SPORT ACTIVITIES

The waters around Jurien Bay are perfect for exploring on or under the water. Limited hire facilities are available so it is recommended to bring your own equipment or purchase at local tackle stores. Kayaks, paddleboards, snorkelling, surfing and kite surfing to name a few. A 4WD trip to Hill River provides some excellent kayak opportunities along the river or ocean.

SANDY CAPE

10km north of town is the 7km unsealed road to reach the campsite. There are basic toilet facilities but no drinking water. Enjoy protected white sand beaches, swimming, snorkelling, beach fishing and a boardwalk lookout. The campsite is 2WD-accessible but excellent 4WD tracks and vehicle beach access is popular. Pristine dunes run the length of the beach and Tiges Surf Shop in town hire sand boards. For mountain-bikers there are great tracks that wind back to town. Grigson's Lookout is 6km north of the Sandy Cape turnoff for a sensational inland and coastal vista. Jurien Bay Adventure Tours runs 4WD tours as well.

STOCKYARD GULLY CAVES

4WD access only. From Jurien East Road head north on Cockleshell Gully Road and follow signs to the caves. Pack plenty of water, a torch and sturdy shoes to explore some of the last remaining public caves in the area. Watch out for cave residents-bats and bees. Picnic areas onsite.

MT LESUEUR

3km north-east of town follow Jurien East Road north off Indian Ocean Drive and turn right onto Cockleshell Gully Road. \$12 fee per vehicle entry to national park. Coast to countryside vistas and over 900 species of wildflowers. A 2WD accessible 18.5km scenic drive with optional walk trail stops and picnic areas. The trail climb up Mt Lesueur has the first 250m wheelchair friendly. Bird-watching and photography are all popular. Bring drinking water and sturdy shoes.

NORTH HEAD

4WD access only, follow 4WD tracks west off Sandy Cape Road. The well preserved remains of a WWII radar installation has two intact shelters, original foundations and an underground tank. The walk trails around the structures pass Bartle's memorial, built to commemorate a man taken by a shark in 1968. Refer to signage about fishing to avoid restricted zones. See the Sandy Cape Information Bay on the outskirts of the campsite for further details.

FISHING AND BOATING

Head to Seasport and Tackle, Roberts Street, to get all the up to date information on the best catch sites including the jetty, beaches, marina, off-shore and islands. You can also organise a fishing or sea lion tour with Turquoise Safaris from the shop as well. As well as boat launch facilities the marina has picnic areas and protected shallow waters, perfect for kids.

DOBBYN PARK FORESHORE

There's something for everyone around here including an outdoor exercise circuit, BBQ's, shaded picnic spots and gazebos, playground and public toilet facilities. The new jetty is just nearby for fishing or just watching the catch and town beach is popular with residents and tourists. The 6km sealed foreshore path is suitable for walking, running, skating, scooters and prams and extends north from the marina and south to the outskirts of the town residential development.

UNDERWATER INTERPRETIVE TRAIL

The reef ball project completed in 2013 is an artificial reef now developing its own marine ecosystem. The reef can be accessed directly from the beach, just out from the old jetty which is at the northern end of town beach. Interpretive signage and a sample reef ball at Dobbyn Park tell the story of the reef ball project's concept and construction.

GREEN HEAD & LEEMAN

Drive north of Jurien Bay to visit the seaside towns Green Head and Leeman. Don't miss the art, sculpture and mini golf at Blue Ocean Gallery in Green Head and other interesting retail outlets in the town.





Apex Camp Jurien

Budget accommodation for large and small groups.

Conference and meeting facilities.

Catering by prior arrangement

15 Bashford Street, Jurien Bay

9652 1010

bookings@apexcampjurien.com.au

BLUE OCEAN GALLERY



Mini Golf! Art Gallery! Sculpture Park!

open every Saturday 9am to 4pm
School holidays open
Thursday to Sunday 9am to 4pm
Other times are welcome

Phone: 0427 261 642

166-168 Ocean View Drive, Green Head



OPEN 7 DAYS

Explore our fantastic range of outdoor
adventure gear and pick up the best
local advice to fish, camp, boat, dive
and enjoy the Turquoise Coast!

Roberts Street, Jurien Bay WA 6516

Phone 08 9652 1242

www.facebook.com/seasport.tacklejurienbay

Bait
Snorkelling Gear
Gazebos & RV Shades
Rods / Reels / Combos
Clothing
Camping Equipment
Tents & Swags
Pool and Beach Toys
Boating
Tackle & Tackle Boxes
Eskies
Boogie Boards
Beach & Camping Chairs



HEAD OFFICE PERTH

P: (08) 9354 8511

REGIONAL OFFICE JURIEN BAY

P: (08) 9652 2424

E: info@linkssurveying.com.au

W: linkssurveying.com.au

In Association with
F. R. Rodda & Co.
CONSULTING SURVEYORS

**Land Development
Consultants
& Licensed Surveyors**



**NESSY
CLEANING
MANAGEMENT
SERVICES**

"Let me make it shine"

Holiday Houses
Rentals
Vacate Cleans
Offices
Hotels

Personal Homes
Motor Homes
Windows
Sanitary Bins

Nessa Hall

Email nessahall@me.com

Phone 0409 937 320

PO Box 811 Jurien Bay WA 6516



LARGEST RANGE OF HOLIDAY ACCOMMODATION - OVER 100 PROPERTIES TO CHOOSE FROM, TOWNHOUSES, HOLIDAY HOMES, UNITS & VILLAS

Call 9652 2055 Office Bookings 2B 34 Bashford Street, JURIEN BAY

Online Bookings www.jurienbayholidays.com

JURIEN BAY BEACHFRONT HOLIDAY UNITS

Four self-contained units adjacent to Jurien Bay's pristine beaches.

TV, washing machine, air-con and off-street parking for cars and boats.

5-minute walk to the main shopping areas, pubs, jetty and parks.



12 Grigson St
Jurien Bay

Mob: 0467 073 862

www.jurienbeachfrontunits.com.au

jurienbeachfrontholidayunits@outlook.com.au



Robert Street, PO Box 303

Jurien Bay WA 6516

Ph: +61 8 9652 1595 / 1800 119 239

Fax: +61 8 9652 2724

Email: stay@jurienbaytouristpark.com.au

Web: www.jurienbaytouristpark.com.au




Close to beautiful swimming / fishing beaches, 20 minutes from the famous Pinnacles.

- Excellent fishing
- Warm climate
- Barbeque facilities
- Al fresco café
- Jumping pillow
- Excellent rates
- Flat screen TV's
- Laundry
- Walking distance to all amenities
- Close to marina
- 226km north of Perth

Welcome to...

"We have a variety of holiday homes catering for small or large family groups to suit your holiday needs"

Jurien Bay!



Ray White Jurien Bay

9652 2077
raywhitejurienbay.com
Suite 6, Jurien Bay Shopping Centre

Badgingarra & Dandaragan

BADGINGARRA & DANDARAGAN

'The Dandaragan Way' is a wonderful scenic tourist drive starting at Regan's Ford, travelling through Dandaragan to Badgingarra and back to Regan's Ford via the Brand Highway. You will enjoy stunning scenery including rolling hills, running creeks, marri trees and thousands of cockatoos.

REGAN'S FORD

This is the starting point for 'The Dandaragan Way' scenic drive. Walter Padbury, the owner of Yathroo Farm, commissioned Edward Reagan to build the original ford for ten pounds in 1870. This crossing was vital to the progress of the area so produce and stock could be transported to Guildford for sale. From Regan's Ford, turn right off the Brand Highway and head north towards Dandaragan. Along the way you will pass the historic farming property of Yathroo, which continues as a successful farming property today.

ROMAN CATHOLIC CEMETERY

Sitting quietly in a paddock, two kilometres south of the Dandaragan town-ship. The cemetery was set aside for use on 23 July 1860 but the first known burial was not until the 1890's when a group of locals erected a fence and the cemetery was officially opened. There are nineteen graves marked with little white crosses. These are of Cullalla natives who died of diphtheria during the epidemic years of 1914 to 1918.

PIONEER PARK

A recreational focal point in the Dandaragan town centre for visitors and residents alike with a transit caravan park and modern ablution block, BBQ's, gazebos and a Pioneers Memorial rotunda depicting the history of the district since 1843.

ST ANNE'S CHURCH

South of Dandaragan town centre on Moora-Caro Road is the charming Anglican Church with gothic entrance arch built between 1885 and 1887 using local soapstone.

AGGIE'S COTTAGE

From Dandaragan townsite, head north and turn left onto Badgingarra Road. On your left you will see the brick, stone and iron cottage built in 1871. The cottage is now used for community events and is available for functions, with a number of weddings making the most of this lovely venue and its beautiful lakeside view.



IAIN WILSON NATURE TRAIL

Starting opposite the Badgingarra Roadhouse west of Brand Highway (more information available there) this 2km trail takes about 90 minutes to complete. There is an optional 1.5km / 45 minute detour as well. A diverse range of seasonal flora and fauna abound so binoculars are recommended.

VERN WESTBROOK WALK

Located in Phoebe's Reserve, 3.5km off the Brand Highway on North West Road. In the three-part walk, enjoy seasonal wildflowers, heritage sites, community art and learn about the Yallalie Meteorite impact zone that occurred in the area approximately 70 million years ago. Opened in 2001 the first section is an easy 1.65km easy walk trail with bridges. The extension opened in 2012 with a 1.25km moderate walk ascending the fence line to the base of the breakaway and a further 800m more challenging hike to the top.

LANGS LOOKOUT ON DINNER HILL

Located 18km north east of Badgingarra on Watheroo West Road. The viewing area offers long distance vistas of the countryside. It is marked out with a large rock and plaque commemorating local farmer George Eliot Lang, who was introduced new farming techniques to the area in 1948.



EMU DOWNS WIND FARM

Easily seen from Indian Ocean Drive but located 20km west of Badgingarra on Bibby Road. The information boards onsite provide historical information and energy output data. Watch as the turbines generate power amongst fields of grazing cattle.

HI VALLEE FARM

36km north of Brand Highway, follow Tootbardi Road for 5km. A 2000ha working sheep and wheat farm has an amazing 350ha biodiversity hot spot with rare flora and fauna. Offers over 50 varieties of commercially grown wildflowers, sheep dog and shearing demonstrations, billy tea, natural bushland and bird watching. Simple camp sites available on request.

Hi Vallee Farm

Badgingarra

Visit Don and Joy Williams to experience life on their farm

The property offers over 500 plant species, flowers all year, birds, native wildlife, bush walking, camping, sheep shearing, sheep dog displays; real billy tea and damper.

Wildflower tours available
Some accommodation onsite
Group bookings welcome

Enquiries and bookings:
Hi Vallee Farm
Tootbardi Road, Badgingarra
Phone 0896523035 / 0427230345
Email hivallee@westnet.com.au

Tootbardi Road runs east off Brand Hwy, between Eneabba and Badgingarra
1 hour from the Pinnacles (84kms)
40 mins from Jurien Bay



MOORE RIVER REGION

The scenic Moore River Region is located just an hour's drive north of Perth. There are numerous towns and attractions spread amongst ten different Shires to explore including Carnamah, Chittering, Coorow, Dalwallinu, Dandaragan, Gingin, Moora, Perenori, Victoria Plains and North Coast Wanneroo. The lists of things to do and see comes from a very broad spectrum and includes gorgeous white sandy beaches, massive sand dune systems through to rambling wine and olive regions, quaint country towns and delicious local produce. For more detailed information on this region and the local businesses to visit, check out the website www.mooreriverregion.com.au.

YANCHEP NATIONAL PARK

On the northern outskirts of the Perth metropolitan area and known as Perth's natural and cultural meeting place, Yanchep National Park is one of Perth's oldest and most popular national parks. Visitors can experience a bushland haven, which is home to koalas, kangaroos and an abundance of other native animals and plants. There are guided tours of Crystal Cave, Aboriginal cultural experiences, scenic grounds and barbeque facilities and numerous walk trails.

GINGIN TOWN & COUNTRY

80km north of Perth is the quaint historical township surrounded by picturesque farmland. Stroll around the historic Gingin Town Walkabout Trail and V.C. Jim Gordon Trail before enjoying a picnic on the village green near the water wheel and babbling Gingin Brook. Experience the wonders of space by viewing through telescopes at the Gingin Observatory and explore the exciting science education facilities at the Gravity Discovery Centre including the Leaning Tower of Gingin and attractions for all ages. Gingin has a range of quirky retail outlets with fresh produce, wines, art and sculpture, locally-made farm goods and amazing food outlets for country breakfasts, lunches and dinners, not to mention traditional Devonshire morning and afternoon teas.

GINGIN WEST / NEERGABBY / MUCKENBURRA

Gingin Brook Road connects the Brand Highway with Indian Ocean Drive and can also be accessed via Military Road. Indulge your tastebuds in heavenly nectars from the hive and gain insight into one of nature's busiest insects at Coonabidgee. Visit Western Australia's oldest timber bridge at Neergabby with information plaques about its history and a pleasant picnic stop. And enjoy a range of horse trail rides with 1800-Trail-Rides. North from here to Caladenia Road takes you to Caladenia Mini Golf with lush gardens and a café onsite.

GUILDERTON / MOORE RIVER

Fantastic free outdoor activities in this outdoor playground like no other region in Western Australia. Choose from either the river or the ocean for water based activities. Take a walk along the Guilderton boardwalk and enjoy the spectacular beaches. Then there's fishing, swimming, kayaking, sandboarding, canoeing, splashing and playing in the water, windsurfing, boating, photography, bird watching, climbing,

shells, sand castles, treasure hunts, beach volleyball or simply comb the beach for craft supplies. The golf course is one of the most picturesque nine-hole courses in the State and for family fun there's mini golf as well.

LANCELIN

This coastal township, just over 100km north of Perth, hosts a riot of adventure sports, both marine and land based. But despite these high-energy pursuits Lancelin's pristine shores, sheltered bays, back-dropped by the off-shore reefs and Lancelin and Edwards Islands, offer a beautiful coastal setting. Known as a windsurfing hotspot, the Lancelin Ocean Classic each January draws enthusiasts from around the world. Other popular pursuits include sandboarding, boating or kayaking to the islands, snorkelling, surfing at Back Beach, fishing or just enjoying the local seafood, laid-back hospitality and views of the bay, reefs and island at a choice of cafes, taverns or restaurants. Seaview Ridge Olive Grove is worth a visit as well, with over 500 olive trees producing a range of oils and olive products, available in their tasting room.

LEDGE POINT

Just a 10 minute drive south from Lancelin, the village was originally established to service the local crayfishing industry and has evolved into a beautiful beachside getaway. Community sports venues are popular with residents and tourists alike including golf, lawn bowls or tennis, with lunch or dinner at the Ledge Point Country Club. Experience the coastal charm with sugary white sand beaches and have a swim or hang out the rods for some serious beach fishing.

SEABIRD

A ten minute drive north of Guilderton lies Seabird, a laidback crayfishing hamlet perched high on the coastal dunes. The township offers beautiful extended views over the ocean but if you want to get moving a bit more you can stride out along the 8km of beach and coastal trails that link Seabird and Guilderton. Look out for local flora and fauna including kangaroos, emus, sea eagles and carnaby black cockatoos.

MOORE RIVER HOLIDAYS

Why wait for a long weekend?

Group accommodation for up to 14 guests
40-acre riverfront holiday home on the
banks of the Moore River

Centrally located off the perfect Pinnacles route,
Indian Ocean Drive, 1-hour north of Perth WA



201 Caraban Rd, Caraban, Moore River Region

0419 909 167

www.facebook.com/MooreRiverHolidays

www.mooreriverholidays.com.au

rona@mooreriverholidays.com.au



1-Day Pinnacles & Sand Boarding Tour



\$119 pp

Koalas &
Kangaroos

Moore River

Sand board at
Lancelin

The Pinnacles

Bookings Essential

0438 846 602

info@tourswithatwist.com.au

www.tourswithatwist.com.au

Tour departs Perth City. Price is for persons aged 15 years & over. Valid to 31.03.2016. Concession and family tickets available. Morning tea, lunch & afternoon tea included.

via Indian Ocean Drive (with Estimated Distances)



Where to Stay

BADGINGARRA

Waddi Farms	08 9652 9071
Transit Caravan Park	08 9652 9034
Amble-Inn B&B Farmstay	0429 652 401
Coomalllo Park Chalets	08 9652 6018
Badgingarra Tavern	08 9652 9020
Hi-Vallee Farm	08 9652 3035

DANDARAGAN

Redgum Village	08 9651 4223
Transit Caravan Park	08 9652 4071

CERVANTES

Amble-Inn B&B Farmstay	0429 652 401
Pinnacles Caravan Park	08 9652 7060
Pinnacles Beach Backpackers	08 9652 7377
Cervantes Pinnacles Motel	08 9652 7145
Windbreak Bed & Breakfast	08 9652 7929
Pinnacles Edge Resort	08 9652 7788
Cervantes Holiday Homes	08 9652 7115
Cervantes Beachfront Units	08 9652 7194
Nambung Station Stay	08 9652 4048

JURIEN BAY

Apex Camp Jurien	08 9652 1010
Jurien Bay Beachfront Units	0467 073 862
Jurien Bay Beachfront Chalets	08 9652 2055
Jurien Bay Tourist Park	08 9652 1595


CWA Cottage	08 9652 1635
Ocean Beach Chalets	08 9652 2055
Jurien Bay Hotel Motel	08 9652 1022
Top Spot Cottages	08 9652 1290
The Heights B&B	08 9652 1100
The Professionals	08 9652 2055
Ray White	08 9652 2077
Ocean View Retreat	08 9255 2653
Acacia B&B	08 9652 1218
Seafront Villas	08 9652 2077
The Waves at Jurien	08 9652 2077
Sandy Cape Recreation Camp	08 9652 0800

CATABY

Glassy's Hat Hotel	08 9651 2111
--------------------	--------------

MOORE RIVER REGION

Country Values Holiday Homes, Gingin	08 9575 2566
Seaview Ridge Olive Grove and B&B, Lancelin	08 9655 2996
Woollybush Guest House, Woodridge	08 9577 1909
Brookside Budget Accommodation & Chalets, Neergabby	08 9575 7585
Moore River Holidays, Caraban / Moore River	0419 909 167
Back to Nature Caravan Park, West Gingin	08 9655 3025
Regan's Ford Caravan Park, Regans Ford	08 9655 0007
Sandy Lake Farm, Muckenburra (West Gingin)	0428 288 422
Willowbrook Farm Caravan Park, Neergabby	08 9575 7566
Gingin Hotel, Gingin	08 9575 2214



Where to Eat

CERVANTES

Sea Breeze Café	08 9652 7233
Cervantes Country Club	08 9652 7054
Seashells Café @ Pinnacles Holiday Park	08 9652 7060
Cervantes General Store	08 9652 7050
Islands Café @ Liberty Service Station	08 9652 7041
Cervantes Pinnacles Motel	08 9652 7145
Cervantes Lodge	08 9652 7377
Lobster Shack	08 9652 7010
Bettyvan Pop Up Espresso	0448 522 459

JURIEN BAY

Bay Bakery	08 9652 1500
Jetty Café	08 9652 1999
Lesueurs Gallery Café	08 9652 2113
Seaside Café	08 9652 1325
IGA Jurien Bay	08 9652 1420
Jurien Bay Hotel / Motel	08 9652 1022
Sandpiper Tavern	08 9652 1229
Jurien Seafoods Fish & Chips	08 9652 1278
Caltex Service Station & Roadhouse	08 9652 1053
Lanie's Family Kitchen	08 9652 1255
Beach Bistro	08 9652 1513
Jurien Catering	08 9652 2212

BADGINGARRA

Shell Badgingarra Roadhouse	08 9652 9051
Badgingarra Agencies	08 9652 9045
Badgingarra Tavern	08 9652 9020
Waddi Farms	08 9652 9071

CATABY

Caltex Roadhouse	08 9651 2024
Glassy's Hat Hotel & Roadhouse	08 9651 2222


DANDARAGAN

Dandaragan General Store	08 9651 4030
Dandaragan Community Recreation Club	08 9651 4033

MOORE RIVER REGION

Caladenia Mini Golf & Café, Caladenia Rd, Gingin	0438 757 708
Endeavour Tavern, Gingin Road, Lancelin	08 9655 1052
Guilderton General Store, 10 Edwards St, Guilderton	08 9577 1040
Riseborough Estate, Mooliabene Road, Gingin	08 9575 1211
Seabird Sunset Café, McCormick Street, Seabird,	08 9577 1222
Regan's Ford Roadhouse, Regan's Ford	08 9655 0066
Serendipity Gallery, Military Road, Gingin,	0408 095 185
Gingin Hotel, Jones Street, Gingin,	08 9575 2214
West Coast Honey, Gingin Brook Road, Gingin,	08 9575 1250
Yanchep National Park, Wanneroo Road, Yanchep,	08 9405 0759

Bush to Beach... Within Your Reach



This holiday planner is proudly supported by the Shire of Dandaragan

All care has been taken to ensure the content is accurate and up to date but the Shire cannot guarantee that information may change over time. The Shire of Dandaragan takes no responsibility and to the maximum extent permissible by law will not be liable in contract, for negligence or pursuant to the Trade Practices Act 1974 (Cth) or Fair Trading Act 1987 (WA) to users of the planner or indexed businesses for any information contained in the planner. Further enquiries contact Tourism and Marketing Coordinator, Shire of Dandaragan, phone +61 8 9652 0800 or email tmc@dandaragan.wa.gov.au