

LEGEND

Turf

Low Coastal Planting

Trees

Shelter

Market Umbrellas

Red Asphalt

Paving Treatment

Road Paving Treatment

Timber Boardwalk/Decking

Extent of Works

Beach access node: shower, seating, Potential for shade and art/interp

Picnic node: bbq, shade, seating, drink fountain, bin.

Playground

Public Toilets

Café/restaurant

KEY

- 1 Beach Access Deck

2 Waterfront Trail

3 Upgraded Catalonia Park - 'Village Green'

4 Expanded Cafe Alfresco

5 Beach Volleyball + Viewing Deck Seating Edge

6 'ArrivalSpace' Entry Statement Shelter/Sculpture
- 7 Services Access Parking

8 Revitalised Playspace

9 Markets/Food Truck Space

10 Lookout/Interpretation Node

11 Repaired Breakwaters

12 Coastal Wetland/Wildflower Boardwalk
- 13 Turquoise Way Trailhead Node

14 Redesigned Marina Parking Layout

15 Commercial Parking Lot/Loading Zone

16 New Pedestrian Access Way

Coastal Erosion Hazard Mapping

Inland Boundary of Predicted Vulnerability  
Source: Produced by Cardno 20/03/2017 as part of 'Coastal Hazard Risk Management and Adaptation Plan June 2018 for the Shire of Dandaragan.'  
--- 2016  
--- 2030  
--- 2070  
--- 2110


SITE LOCATION



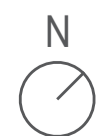
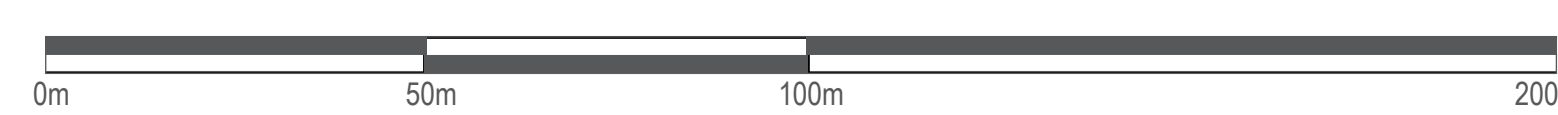
DRAFT

SHIRE OF DANDARAGAN  
CERVANTES FORESHORE MASTERPLAN

udla Pty. Ltd. www.udla.com.au  
+61 8 9336 7577 Level 1A, 3-5 Josephson St, Fremantle, 6160.



TAYLOR  
ROBINSON  
CHANEY  
BRODERICK



PROJECT NAME:  
Cervantes Foreshore

CLIENT:  
Shire of Dandaragan

DRAWN:  
KT

SCALE:  
1:1000 @A1

DRAWING:  
CV01

ISSUE DATE:  
Jan 2020

REVISION:  
B